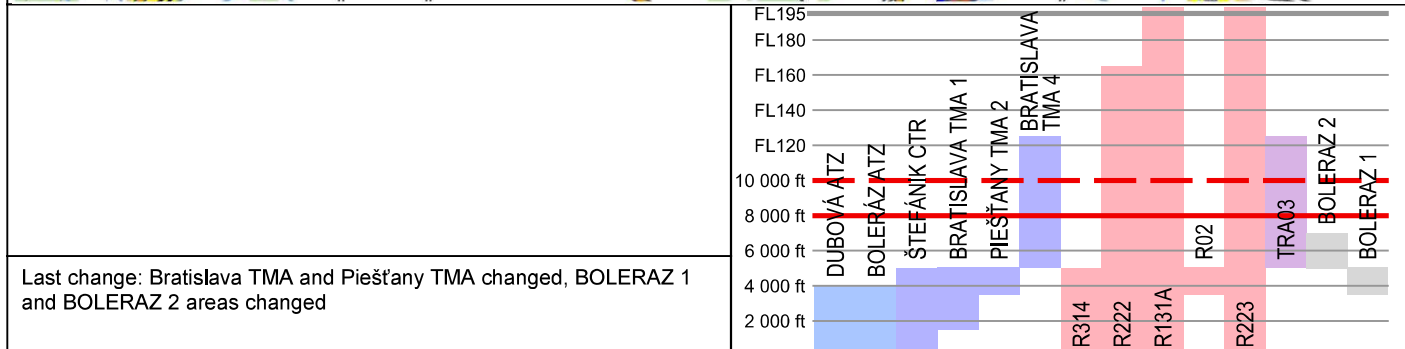
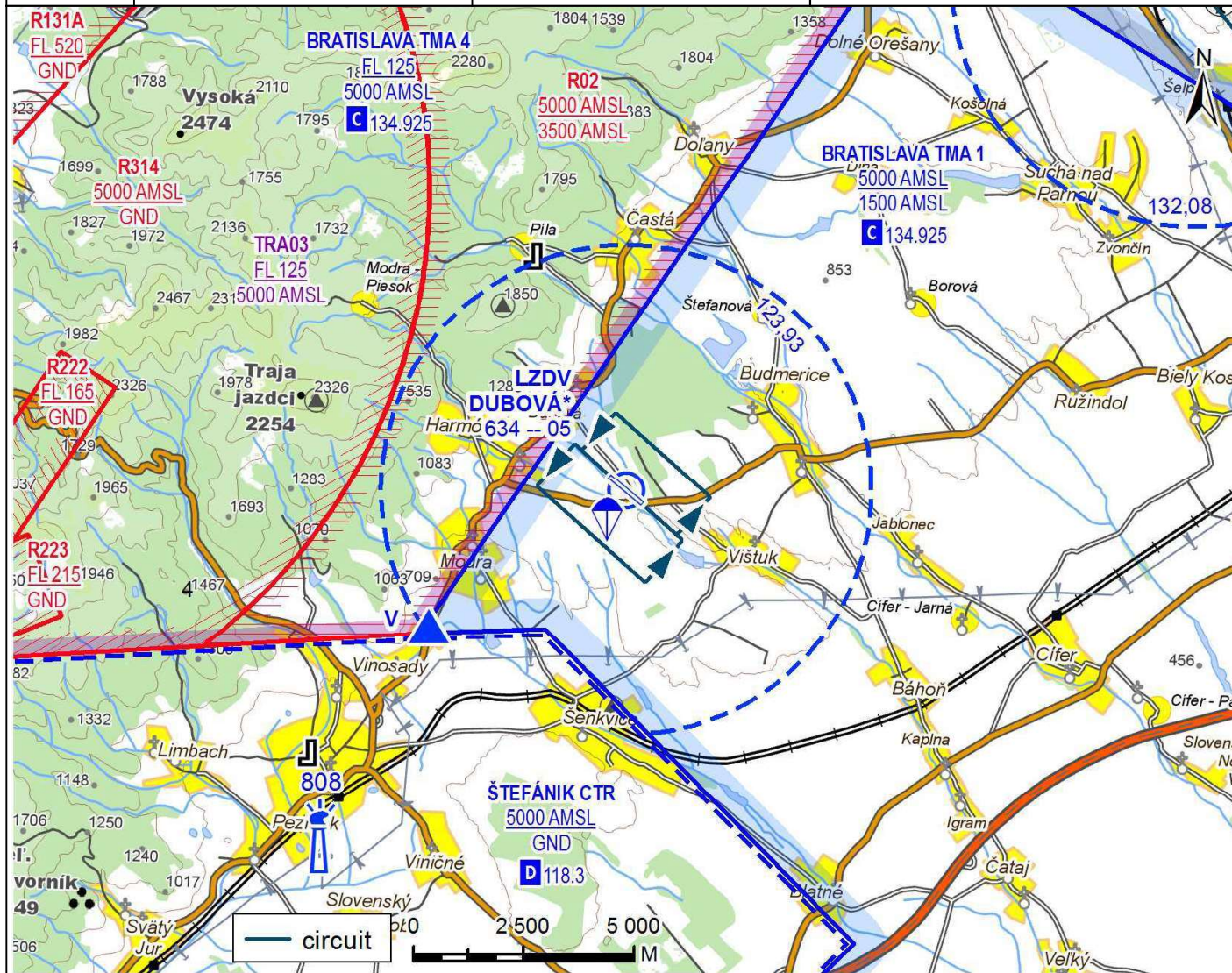


LZDV DUBOVÁ		FIC 124,300	
ARP 482049N 0172124E		634 ft (193 m)	

DUBOVÁ TRAFFIC 123,930	ŠTEFÁNIK RADAR 134,925
---------------------------	---------------------------

RWY 13/31 505 m	+421/903/44 99 39 +421/904/06 43 40 Goset, s. r. o. Štefánikova 94 900 01 MODRA airfield@goset.sk
-----------------------	--

VFR day	Circling: MAX 800 ft (250 m) AGL	MON-FRI: O/R SAT-SUN: 0900 (0800) - SS
	Non-public Domestic	



Last change: Bratislava TMA and Piešťany TMA changed, BOLERAZ 1 and BOLERAZ 2 areas changed

LZDV DUBOVÁ

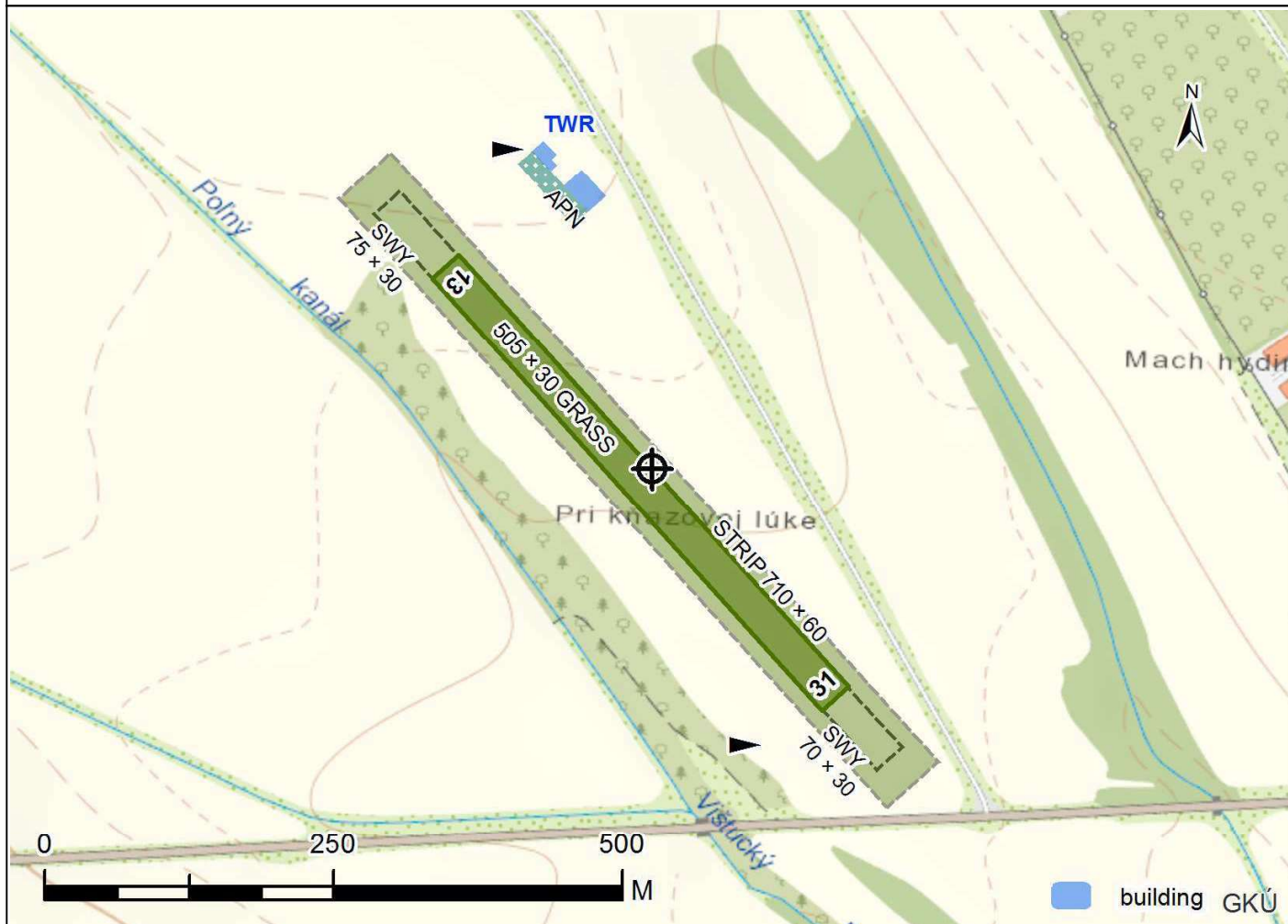
ARP 482049N 0172124E

634 ft (193 m)



DUBOVÁ TRAFFIC
123,930

RWY	MAG direction	TORA (m)	TODA (m)	ASDA (m)	LDA (m)	Strength
13	132°	610	610	680	575	5 700 kg/0,6 MPa
31	312°	605	605	680	580	5 700 kg/0,6 MPa



All the year, snow clearance is provided O/R.



Provided



In the town Modra.



NIL



NIL



Emergency call: 112



In the town Modra.



Bus, train, taxi Modra
+421/911/88 04 51,
+421/910/79 96 66

1. Local traffic regulations

RWY 13 is preferred for take-off, RWY 31 is preferred for landing. Left hand circuits, another direction according to the controller instructions.

RWY 31 take-off: after take-off turn to HDG 300°, first turn shall be finished before residential zone to avoid the Dubová village.

RWY 13 circuits: keep clear of the residential zone Vištuk and Dubová villages.

Arrivals and departures except residential zone of Dubová and Vištuk villages.

2. Charges

See www.letiskodubova.sk.

3. Additional information

NIL